



The impacts of land use changes in the mercury flux in the Madeira River, Western Amazon

LUIZ D. LACERDA¹, WANDERLEY R. BASTOS² and MARCELO D. ALMEIDA¹

¹Instituto de Ciências do Mar, Universidade Federal do Ceará,
Av. Abolição, 3207, 60165-081 Fortaleza, CE, Brasil

²Laboratório de Biogeoquímica Ambiental, Núcleos de Saúde, Ciência e Tecnologia,
Universidade Federal de Rondônia, Rodovia BR-364, km 9.5, 78900-500 Porto Velho, RO, Brasil

Manuscript received on October 28, 2010; accepted for publication on September 28, 2011

ABSTRACT

Changes in hydrochemistry and Hg distribution in the Madeira River from Porto Velho to the confluence with the Amazon River were studied in two cruises in 1997 and 2002. Water conductivity was similar in both periods, but the pH was significantly higher in 2002, in particular along the middle reaches of the river. Total suspended matter concentrations also increased from 1997 to 2002 along the same river portion, which is a result of forest conversion to other land uses, in particular pastures and agriculture accelerated during the interval between the cruises. Dissolved Hg concentrations were similar along the river in both cruises, but particulate Hg concentrations increased significantly along the middle portion of the river, although the suspended matter from 2002 was relatively poorer in Hg compared to that from 1997. Since particulate Hg represents more than 90% of the total Hg present in the river water, there was a significant increase in the total Hg transport in the Madeira River. Although gold mining has nearly ceased to exist in the region, the remobilization of Hg from forest soils through conversion to other land uses is responsible for maintaining relatively high Hg content in the Madeira River environment.

Key words: deforestation, Mercury, hydrochemistry, contamination, Amazon.

INTRODUCTION

The production of gold in the Amazon relies on the Hg amalgamation to separate fine gold particles from riverbank deposits and bottom sediments. This simple, cheap and reliable technique produced about 2,000 tons of gold from 1975 to 2002, leaving behind nearly 3,000 tons of Hg in the region's environment (Lacerda 2003). The Madeira River Basin was the second most important gold

mining area in the Amazon. Starting in 1975 as an individual operation along riverbanks and fluvial islands during the dry season, the activity reached its maximum in the late 1980's, when over 1,500 dredges were working directly on the river bottom along a 300 km stretch of the Madeira River, from Porto Velho to the Bolivian border at Guajará Mirim (Figure 1). During this period, about 9.4 t.yr⁻¹ of gold were produced, with an estimated release of 12.4 t.yr⁻¹ of Hg. Between 1979 and 1988, about 87 t of Hg were emitted to the regional environment,

Correspondence to: Luiz Drude de Lacerda
E-mail: ldrude@pq.cnpq.br

65% to the atmosphere through amalgam burning and bullion smelting, and 45% discharged directly into rivers as metallic Hg during the mining operation (Pfeiffer and Lacerda 1988, Lacerda et al. 1989). Since 1995, the gold extraction returned to an individual level and gold production dropped from about 0.3 to 0.5 t.yr⁻¹.

Most of the Hg emitted to the atmosphere during these 30 years was deposited within about 40 km from the source, i.e. in forest soils along the river (Lacerda et al. 2004). Also, gold extraction continued and even increased in the Bolivian part of the basin, and the Hg released to the atmosphere eventually returned to the basin soils (Maurice-Bourgoin et al. 2000). The basin soils, therefore, act as a temporary sink, and the Hg release to waterways is no longer just a function of the emissions, but also of land use changes, which may trigger transformations and interactions with other environmental compartments that eventually remobilize Hg to food chains and increase its bioavailability through methylation. As for the riverside populations, fish is their main protein source, with a daily consumption of up to 500 g. Therefore, even relatively small increases of Hg concentrations in fish due to the increasing bioavailability may result in high exposure doses for these human groups (Boischio and Henshel 2000, Roulet et al. 2000).

Notwithstanding the decreasing of direct emissions, Hg contamination observed in some aquatic and human populations, still threatens the region, posing a permanent environmental concern to local and national environmental and health authorities and, in the absence of significant direct Hg sources, may be a response to land use changes intensified in the past two decades in the region (Bastos et al. 2006). Ferraz et al. (2005) made a thoroughly assessment of possible future scenarios for land use changes in Rondônia. According to their study, the most rapid rates of deforestation in Rondônia occurred in 1984–1986, 1988–1990, 1994–1996 and 2000–2002. In 2002 Central

Rondônia was less than 25% forested and was at a final and critical stage of deforestation. In this context the mature forest should be reduced to 5% of the area by 2015. With decreasing primary forests, new areas for pasture or agriculture and small ranch operations tend to be agglomerated into large ranch operations, which have better economical conditions to invest in equipment and inputs in order to sustain productivity. Therefore, effects on rivers could worsen due to the lack of riparian vegetation and drastic reduction of forest areas, increasing soil denudation and runoff, affecting water quality, flood regime and increasing soil Hg transfer to rivers. To test the effects of land use changes on the Hg remobilization we compared Hg concentrations and fluxes along the Madeira River between Porto Velho (Rondônia State) and its mouth at the Amazon River close to Itacoatiara (Amazonas State) (Figure 1) based on samples collected in two cruises in 1997, just after the cessation of large scale gold extraction in the river, and in 2002, when most land conversion in the basin has occurred.

MATERIALS AND METHODS

The Madeira River is the most important southern tributary of the Amazon River. It has 1,459 km in length and is placed totally inside the Brazilian territory, running through Rondônia and Amazon States (Figure 1). The river has an average flow of 31,200 m³.s⁻¹ (5,000 to 45,000 m³.s⁻¹), being the twentieth largest river in the world. The Madeira River Basin drains an area of 1,420,000 km², divided into two different sections. The upper Madeira River is located between the confluence of the Mamoré and Beni rivers until Porto Velho and has about 360 km in length. The lower Madeira River, our study area, is located between Porto Velho, RO and Itacoatiara, AM. With a navigable extension of 1,100 km, it is the most important waterway of South America, (Silveira et al. 2000). The river

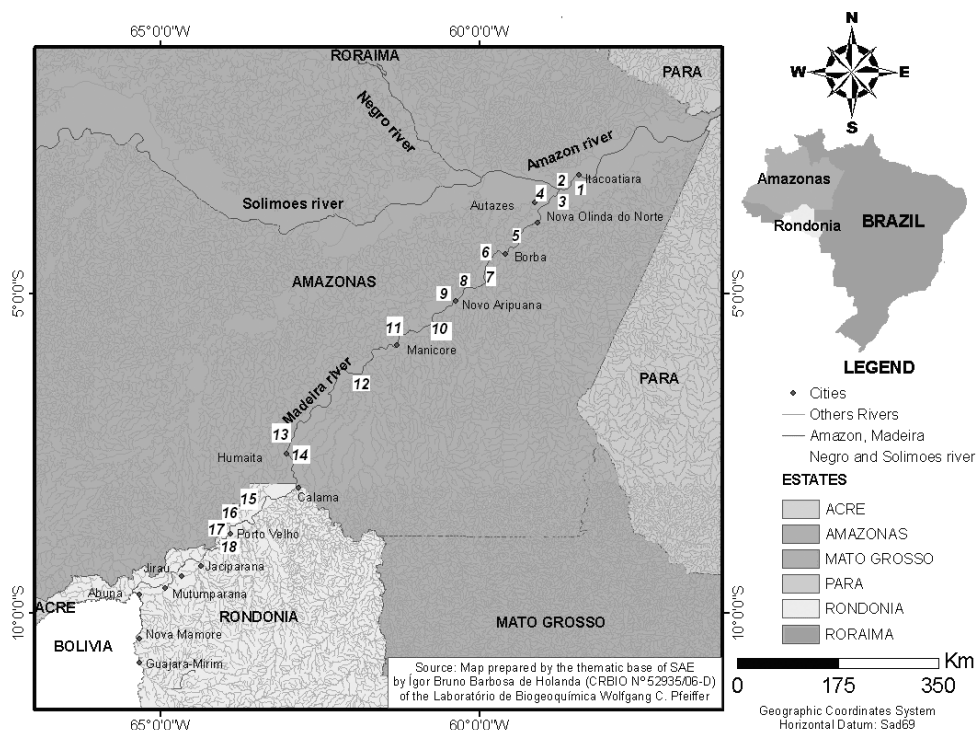


Figure 1. Location of the sampling area along the Madeira River from Porto Velho to the confluence with the Amazon River.

is classified as a white-yellowish-water river, rich in dissolved material and suspended solids. The estimated total material transport reaches $230 \times 10^6 \text{ t yr}^{-1}$ just below the confluence of the Beni and Mamoré Rivers, which form the Madeira River (Guyot et al. 1999). Further downstream, from Porto Velho to the Amazon, the suspended sediment load varies from $37\text{--}40 \times 10^6 \text{ t.yr}^{-1}$, but can reach $14 \times 10^8 \text{ t.yr}^{-1}$ during the rainy season. The basin soils include latossols, argissols, neossols, gleissols and cambissols, but latossols dominate about 60% of the area (Mortatti et al. 1989).

Surface water, suspended solids and river bottom sediments samples were collected from two cruises in May 1997 and 2002 from Itacoatiara, in the Amazon River, just downstream of the Madeira River mouth, to Porto Velho, about 1,100 km upriver. Sampling stations were established at about 150 km intervals and downstream of major tributaries of the southern margin of the Madeira River (Figure 1). At each sampling station major

hydrochemical variables (temperature, pH and electric conductivity) were monitored during the sampling period. Suspended solids and bottom sediments were collected in sedimentation areas of the Madeira River. In three additional expeditions in 2004 and 2005, 186 soil samples representing different soil types and soil uses were collected along the entire stretch of the river in 42 stations located within 500 m from the river margins (Figure 1).

Water samples were vacuum-filtrated through previously acid washed cellulose membranes ($0.45 \mu\text{m}$ of pore diameter) from 5 liters polyethylene bottles. During filtration, 250 ml subsamples were taken for the determination of dissolved Hg using acid-clean PET bottles. Field blanks were obtained at one in each of three stations by filtering bi-distilled water through the same filtering systems. Subsamples of suspended matter retained in filters of about 0.5 g were separated for Hg analysis. Water flasks and filters were double bagged in polyethylene and kept

cold ($<5^{\circ}\text{C}$) for transport. Bottom sediments were collected with an Eckman dredge whereas soils were collected by hand using plastic shovels. Samples were packed in plastic bags, identified and stored under refrigeration ($<5^{\circ}\text{C}$). In the laboratory, sediments and soil samples were dried to constant weight at 60°C . Bottom sediments and soil samples were sieved ($74\ \mu\text{m}$ and $2.0\ \text{mm}$, respectively) prior to analysis.

Dissolved Hg was determined in filtered samples after oxidation with BrCl at room temperature, when ascorbic acid solution was used to reduce the excess BrCl. This was followed by a reduction with 10% SnCl₂ (Marins et al. 2002). Analysis was performed by atomic fluorescence spectrophotometry in a Tekran 2500 AFS.

Total Hg concentrations in soils, suspended solids and bottom sediments were quantified by atomic absorption spectrophotometer coupled with cold vapor generation and flow injection analysis in a Perkin Elmer Flow Injection Mercury system - FIMS 400. The analytical control was accompanied by the analysis of reagent blanks and reference certified samples (IAEA-356 and IAEA-405). Average recovery of reference standards was 97% (Bastos et al. 2006).

RESULTS AND DISCUSSION

Total Hg concentrations in soils are presented in table I. Two major dry upland soil types were identified in all sampling stations, argisols and latossols; although other categories of flooded and fluvial soils were present, they were not analyzed in this study. There was no significant difference between both soil types sampled. However, significant differences ($P<0.01$) were observed when soils under different uses were compared. Soils under anthropogenic influences (pasture, deforested and secondary growth) were in general less acidic, with lower content of organic matter, Fe and Al. Mercury concentrations were strikingly different between natural and anthropogenic soils, with the former presenting Hg concentrations 2-3

times higher. Based on a few cores dug in selected typical spots and considering the first 60 cm of soil layer, where most denudation processes occur, Hg content of pasture soils reached $76\ \text{mg}\cdot\text{m}^{-2}$, followed by secondary growth ($86\ \text{mg}\cdot\text{m}^{-2}$) and primary forest ($112\ \text{mg}\cdot\text{m}^{-2}$). These results suggest that large quantities of Hg are presently being remobilized from forest soils when converted to other soil uses.

Similar results were found in previous studies on Hg soil content in the Amazon (Lacerda et al. 2004, Almeida et al. 2005, Bastos et al. 2006, Magarelli and Forstier 2005). Most of these agree that only a small fraction (generally less than 10%) of this loss is to the atmosphere, and that the major Hg loss is through erosion and transport through watersheds (Roulet et al. 2000, Lacerda et al. 2004, Almeida et al. 2005, Forstier et al. 2000). For example, Roulet et al. (1999, 2000) suggested that deforestation was responsible for increasing Hg transport through the Tapajós River in Eastern Amazon associated with higher particle loads to the river. Forstier et al. (2000) estimated a doubling of Hg loss to rivers associated with higher erosion rates after the forest conversion to pasture in an Amapa State watershed, Northern Amazon. Godoy et al. (2002) and Cordeiro et al. (2002), reported an increased Hg flux to lake sediments in the Pantanal and Alta Floresta, Southern Amazon, associated with increasing soil erosion due to agriculture and road construction, respectively. Similarly, Forsberg et al. (1999) reported that siltation in floodplain lakes increased from $50\ \text{mg}\cdot\text{cm}^{-2}\cdot\text{yr}^{-1}$ to $800\ \text{mg}\cdot\text{cm}^{-2}\cdot\text{yr}^{-1}$ due to forest conversion to agriculture in a sub-basin of the Madeira River.

The primary vector responsible for increasing Hg mobilization is the conversion of forest to pasture and agriculture by slash and burning, which results in Hg degassing to the atmosphere and increasing particulate Hg transport due to erosion. Deforestation increases soil exposure to extreme climate conditions, allowing the direct

incidence of solar radiation, including the stronger photo-reducing UV radiation, and augmenting temperatures of the overlying air and the soil itself (Almeida et al. 2009). It also enhances weathering and accelerates changes in the soil composition by increasing pH and decreasing soil organic matter content and, consequently, the soil capacity to complex and immobilize Hg by means of organic complexing (Herpin et al. 2002, Moraes et al. 1996). In summary, deforestation increases erosion and mobilization of Hg and other soil constituents, as well as accelerates Hg degassing. Therefore, it is probable that the river chemistry and Hg content in the receiving fluvial system would show the impacts of soil conversion (Lodenus et al. 1987, Schluer 1997, Roulet et al. 1999, 2000, Amirbahaman et al. 2004, Almeida et al. 2005).

Hydrochemistry and Hg concentrations and distribution in the waters of the Madeira River observed during the two cruises in 1997 and 2002, from Porto Velho to the confluence with the Amazon River (Figure 1), showed measurable differences between both periods. The water electrical conductivity increased from about $50 \mu\text{S}\cdot\text{cm}^{-1}$ at the confluence with the Amazon River to $130 \mu\text{S}\cdot\text{cm}^{-1}$ in upstream stations around Porto Velho, but showed no difference between 1997 and 2002. Changes in pH and TSS were observed between 1997 and 2002 (Figure 2). The pH, although remaining constant along the entire stretch of river sampled, showed slightly acidic values (5.9 to 6.6) in 1997 and nearly neutral (6.6 to 6.9) ones in 2002. This difference in the pH may be related to the erosion of agriculture soils, as well as to the higher transport of suspended particles to the river.

The most important difference in the water properties observed between the two cruises, however, was a 2 to 3 fold increase in total suspended sediments (TSS) concentrations, in particular in the stations receiving major tributaries from the southern portion of Rondônia State (stations 4 to 13) where major differences in the pH

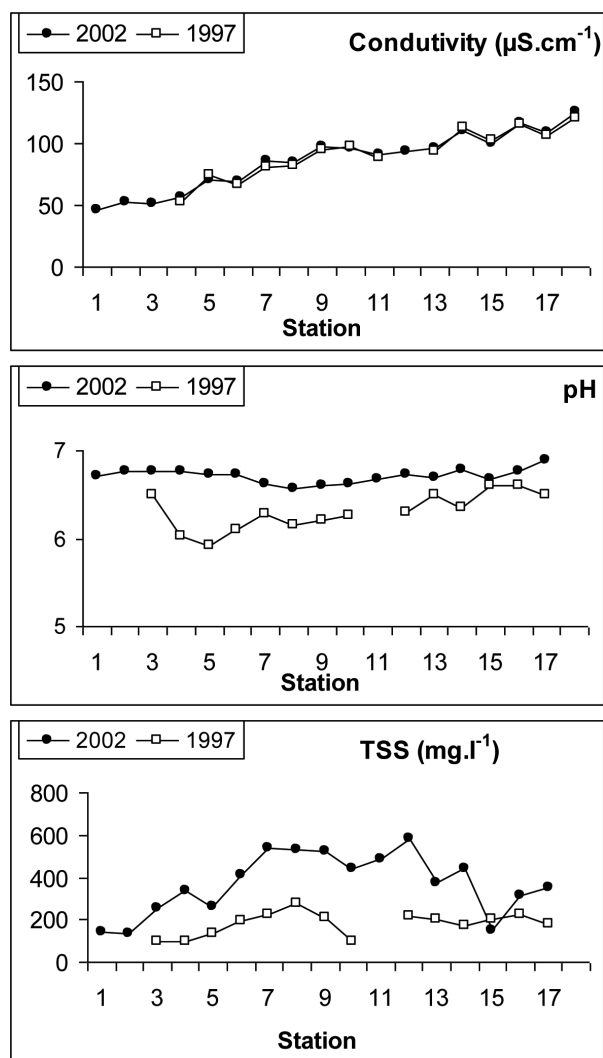


Figure 2. Hydrochemistry of the Madeira River from Porto Velho (stations 15 to 18), the middle section (14 to 5) to the confluence with the Amazon River (stations 4 to 1).

were also observed between the two cruises. The total suspended solids content in waters between stations 4 and 13 varied from 100 to $274 \text{ mg}\cdot\text{l}^{-1}$ in 1997, whereas in 2002 the TSS content between the same stations varied from 148 to $580 \text{ mg}\cdot\text{l}^{-1}$.

Figure 3 shows Hg concentrations in the TSS, and dissolved and particulate Hg measured in the Madeira River waters in 1997 and 2002. Roughly three sectors can be identified relative to Hg concentrations distribution: a first sector represented by 4 stations covering the large fan of the Madeira River mouth and the Amazon River

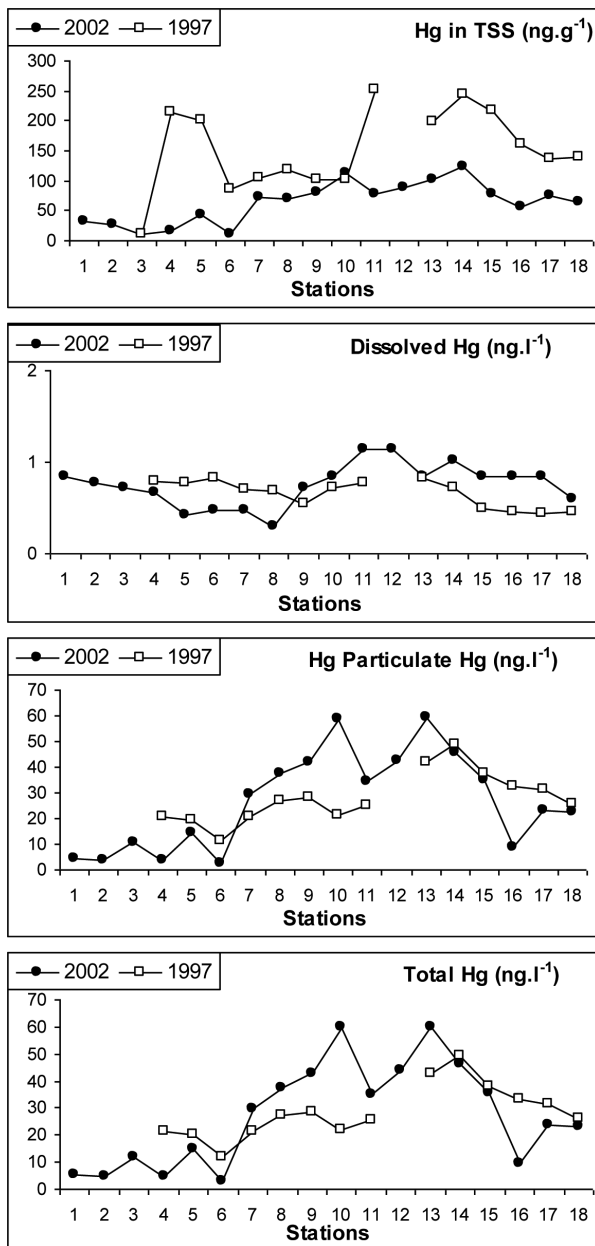


Figure 3. Mercury distribution in suspended matter and waters in the Madeira River from Porto Velho (stations 15 to 18), the middle section (14 to 5) to the confluence with the Amazon River (stations 4 to 1).

just downstream the outflow of the Madeira River, a second sector including those stations (stations 5 thru 14), receiving the outflows of two major tributaries, the Jamari River (including Samuel dam) and the Machado River, both draining the most deforested area of the state converted into pasture and agriculture (Morton et al. 2006),

and a third sector represented by the major gold extraction activities in the past closer to Porto Velho (stations 15 thru 18).

The behavior of Hg among the different fractions was different. Mercury concentrations in the TSS decreased significantly between the two cruises. More significant decreases were observed at the stations surrounding Porto Velho downstream to Humaitá, including stations 18 to 10, the stations most affected by gold extraction activities in the last two decades of the past century located along the upper Madeira River (Lacerda et al. 1989, Maurice-Bourgoin et al. 2000, Leckler et al. 2000). At these stations, Hg concentrations in the TSS in 1997 varied from 140 to 250 $\mu\text{g.g}^{-1}$, whereas in 2002 concentrations at the same stations varied from 57 to 122 $\mu\text{g.g}^{-1}$ (Figure 3). The draining area between stations 18 thru 10 also witnessed deforestation rates increasing from about 13,000 $\text{km}^2.\text{yr}^{-1}$ in 1997 to nearly 23,000 $\text{km}^2.\text{yr}^{-1}$ in 2002 (INPE 2009). Simultaneously, soy production in this portion of the state increased from 20,000 $\text{tons}.\text{yr}^{-1}$ in 1999 to nearly 100,000 $\text{tons}.\text{yr}^{-1}$ in 2002. These results suggest that, between the two periods, not only TSS impoverished in Hg were exported downstream from the previous mining areas, but also larger quantities of suspended matter, also poorer in Hg, were available for river transport due to the forest conversion followed by an increasing soil erosion.

The relative chemical composition of TSS observed in 2002 is presented in Table II. The ratios between Fe, a conservative element that is abundant in most latosols of the basin, and the other trace metals, show a sharp change when comparing the two portions of the Madeira River. The increase in Fe concentrations relative to other trace metals in the TSS verified downstream station 15 down to station 10 is in agreement with a contribution from the iron rich soils of central Rondônia, extensively ploughed for agriculture (Bonoto and Silveira 2003). This suggests that deforestation and soil erosion are the major sources

of TSS to the Madeira River in this section, and of a lower Hg content in the suspended matter observed in 1997 relative to 2002.

Dissolved and particulate Hg concentrations showed different distribution patterns depending on the portion of the river. At the stations under the influence of, or just downstream from the area of influence of the gold extraction sites, closer to Porto Velho (stations 18 to 15), dissolved Hg was higher in 2002 (0.6 - 0.8 ng.l⁻¹; average 0.78 ng.l⁻¹) than in 1997 (0.4 - 0.5 ng.l⁻¹; average 0.47 ng.l⁻¹), whereas particulate Hg concentrations were lower in 2002 (8.5 - 35; average = 22.3 ng.l⁻¹) than in 1997 (25.4 - 37.5 ng.l⁻¹; average 31.7 ng.l⁻¹). From stations 14 to 5 regarding the water samples collected downstream the major area draining central Rondônia, dissolved Hg concentrations in 2002 and 1997 were equal (0.4 - 1.1 ng.l⁻¹; average 0.74 ng.l⁻¹). However, notwithstanding the decrease in the Hg concentration in the TSS, particulate Hg species still presented higher values in 2002 (14.5 - 58.8 ng.l⁻¹; average 40.4 ng.l⁻¹) relative to 1997 (11.2 - 48.8 ng.l⁻¹; average 26.9 ng.l⁻¹).

The analysis of these results strongly suggest the increasing TSS in the Madeira River in 2002 as the major responsible for the high Hg load found in the river water compared to 1997. In samples from the 2002 cruise, there was a significant positive correlation between total Hg content and TSS concentrations ($r = 0.874$; $n = 15$; $P < 0.01$). In 1997, there was no significant correlation between the two variables ($r = 0.433$; $n = 15$; $P = ns$), suggesting that a source other than soil erosion, probably the gold extraction activity itself, was the major responsible for the Hg content in the river waters. Leckler et al. (2000) measured a significant increase in the Hg content in the water upstream and downstream of operating dredges. This confirms the capacity of gold extraction in increasing instantaneous Hg concentrations in the Madeira River water. Downstream of these stations, insufficient data do not allow comparisons between 1997 and 2002.

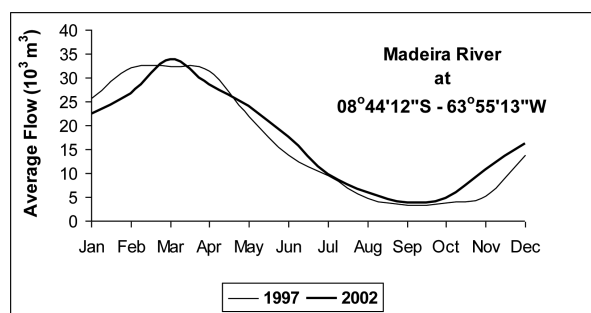


Figure 4. Monthly instantaneous fluxes of water (103m³), estimated for the Madeira River in 1997 and 2002.

Both cruises occurred in May, and a small difference in the monthly average water discharge of only about 20% was observed between the two years (1997=31,000 m³.s⁻¹; 2002=23,000 m³.s⁻¹) (Figure 4).

When estimating instantaneous fluxes of water, sediments and Hg species, the impact of land use change is even more clear (Figure 5). Instantaneous fluxes were obtained from average values of concentrations from 4 adjacent stations (2 downstream and 2 upstream) from the major locations along the Madeira River. The results show that notwithstanding the smaller water discharges verified in 2002 relative to 1997, most sediment and Hg fluxes were higher in 2002, in the river sectors receiving the drainage from Humaitá and even more from Manicoré. These are the areas under the stronger impact from deforestation and conversion to husbandry and agriculture. Instantaneous sediment fluxes increased along the entire river, varying from 11% in Humaitá to 34% in Porto Velho to 45% in Manicoré. On the other hand, particulate Hg fluxes decreased about 60% around Porto Velho, a probable result of the cessation of the gold extraction activities, but increased 23% around Manicoré, after the discharge of major tributaries and represent a probable result of forest conversion. Dissolved Hg fluxes decreased 13% around Porto Velho, but increased 24% around Humaitá and remained constant around Manicoré (Figure 5).

Increasing dissolved Hg fluxes directly enhances Hg availability to the biota, since dissolved

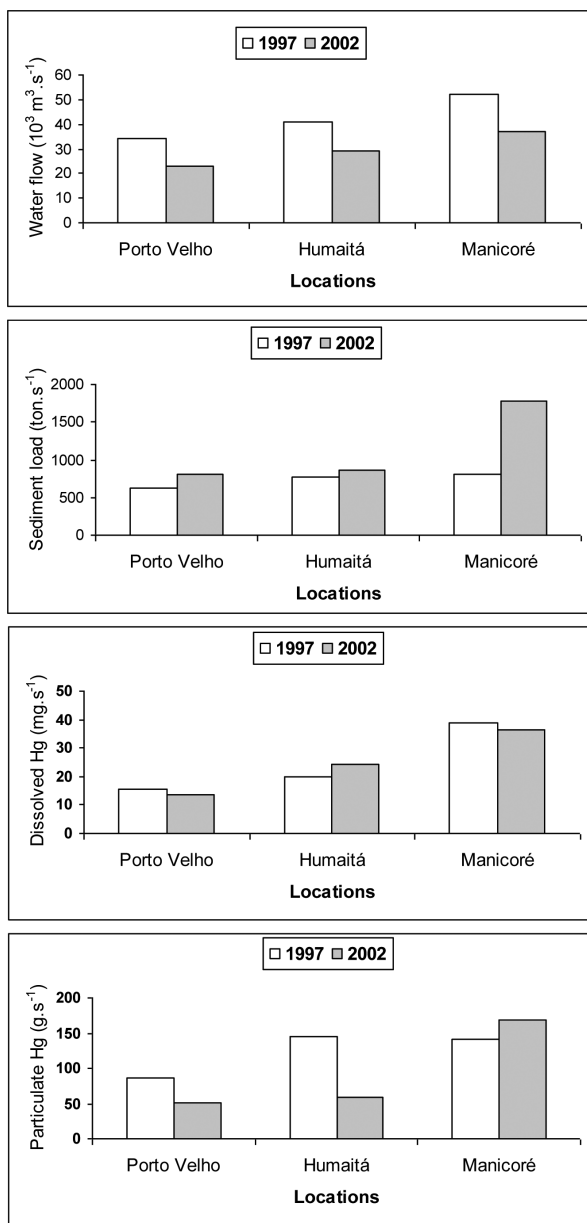


Figure 5. Instantaneous fluxes of water ($\text{m}^3 \cdot \text{s}^{-1}$), suspended solids ($\text{ton} \cdot \text{s}^{-1}$) and dissolved ($\text{mg} \cdot \text{s}^{-1}$) and particulate Hg ($\text{g} \cdot \text{s}^{-1}$) estimated for three different sectors of the lower Madeira River.

Hg species are ready bio-accumulated. Although particulate Hg will preferentially be deposited in flooded areas, marginal lakes and artificial reservoirs, increasing particulate Hg fluxes will also, although delayed in time and space, increase Hg availability, since these depositional environments favor Hg transformations, including biomagnification due to slightly acid conditions, organic-rich sediments

and intense microbial activity (Palermo et al. 2004a, b, c). Therefore, the increase in total Hg fluxes due to land use changes observed between 1997 and 2002 will probably be responsible, at least in part, for the maintenance of present relatively high Hg concentrations found in fish and humans along the Madeira River (Bastos et al. 2006)

CONCLUSION

The mobilization of Hg due to land use changes in the Madeira River Basin is most probably responsible for maintaining elevated Hg levels observed even today in many compartments of the region, in particular in high trophic level fish species and riverine human populations depending on them for their diet. The mobilization occurs through different mechanisms, mostly from erosion and leaching of converted forest soils. The comparison of suspended sediments and of Hg fluxes between the two periods investigated suggest that the present rate of forest conversion occurring in the Madeira River Basin is already capable of changing sediments and Hg transport through the river even considering the immense magnitude of fluxes involved. The results presented highlight the necessity of maintaining Hg monitoring programs in the Amazon region, notwithstanding the cessation of mining activities since internal biogeochemical processes, maximized by land use changes, result in elevated levels of bio-available Hg in the Madeira River ecosystem.

ACKNOWLEDGMENTS

This paper is part of the project “Biogeochemistry of Mercury in Tropical Ecosystems” (BMT), financed by Conselho Nacional de Desenvolvimento Científico e Tecnológico (CNPq) through Programa de Apoio a Núcleos de Excelência (PRONEX project, Proc. No. 66.2007/1998-0), and the BIOMERCURY Program supported by the German Ministry of Science and Technology. We specially thank the

students of the Environmental Biogeochemistry Laboratory, Universidade Federal de Rondônia, for the help with fieldwork and chemical analysis.

RESUMO

Foram estudadas as alterações na hidroquímica e na distribuição de Hg em águas do Rio Madeira entre Porto Velho (RO) e a confluência com o Rio Amazonas (AM) em dois cruzeiros realizados em 1997 e 2002. A condutividade da água foi similar nos dois períodos, porém o pH foi significativamente maior em 2002, principalmente ao longo da porção média do curso do rio. A concentração do material suspenso total também aumentou de 1997 a 2002, nesta mesma porção do rio, o que é um resultado da conversão de florestas para outros usos, principalmente pastos e agricultura, que foi intensificada no intervalo entre os dois cruzeiros. As concentrações de Hg dissolvido foram similares ao longo do rio nos dois cruzeiros, mas as concentrações de Hg particulado aumentaram significativamente ao longo da porção média de seu curso, embora em 2002 a concentração de Hg no material particulado fosse menor que aquela verificada em 1997. Uma vez que o Hg particulado representou mais de 90% do total do Hg presente na água, ocorreu um aumento significativo no transporte de Hg total pelo Rio Madeira. Embora o garimpo de ouro tenha praticamente cessado na região, a remobilização de Hg pela conversão de solos florestais para outros usos é responsável pela manutenção de níveis relativamente elevados de Hg no meio ambiente do Rio Madeira.

Palavras-chave: desmatamento, Mercúrio, hidroquímica, contaminação, Amazônia

REFERENCES

- ALMEIDA MD, LACERDA LD, BASTOS WR AND HERRMANN JC. 2005. Mercury loss from soils following conversion from forest to pasture in Rondônia, Western Amazon, Brazil. *Environ Pollut* 137: 179-186.
- ALMEIDA MD, MARINS RV, PARAQUETTI HMM, BASTOS WR AND LACERDA LD. 2009. Mercury degassing from forested and open field soils in Rondônia, Western Amazon, Brazil. *Chemosphere* 77: 60-66.
- AMIRBAHAMAN A, RUCK P, FERNANDEZ LJ, HAINES TA AND KAHL JS. 2004. The effect of fire on mercury cycling in the soils of forested watersheds: Acadia National Park, Maine, USA. *Wat Air Soil Pollut* 152: 313-331.
- BASTOS WR, GOMES JPO, OLIVEIRA RC, ALMEIDA R, NASCIMENTO EL, LACERDA LD, SILVEIRA EG AND PFEIFFER WC. 2006. Mercury in the environment and riverside population in the Madeira River Basin, Amazon, Brazil. *Sci Tot Environ* 368: 344-351.
- BOISCHIO AAP AND HENSHEL D. 2000. Fish consumption, fish lore, and mercury pollution – Risk communication for the Madeira River people. *Environ Res* 84: 108-126.
- BONOTO MD AND SILVEIRA EG. 2003. Preference rations for mercury and other chemical elements in the Madeira River, Brazil. *J South Amer Earth Sci* 15: 911-923.
- CORDEIRO RC, TURCQ B, RIBEIRO MG, LACERDA LD, CAPITANEO J, DA SILVA AO, SIFEDDINE A AND TURCQ PM. 2002. Forest fire indicators and mercury deposition in an intense land use change region in the Brazilian Amazon (Alta Floresta, MT). *Sci Tot Environ* 293: 247-256.
- FERRAZ SFB, VETTORAZZI A, THEOBALD DM AND BALLESTER MVR. 2005. Landscape dynamics of Amazon deforestation between 1984 and 2002 in central Rondônia, Brazil: assessment and future scenarios. *Forest Ecol Manag* 204: 67-83.
- FORSBERG B, GODOY JM, VICTORIA R AND MARTINELLI LA. 1999. Development and erosion in the Brazilian Amazon: A geochronological case study *GeoJournal* 19: 399-405.
- FOSTIER AH, FORTI MC, GUIMARÃES JRD, MELFI AJ, BOULET R, SANTO CME AND KRUG FJ. 2000. Mercury fluxes in a natural forested Amazonian catchment (Serra do Navio, Amapá State, Brazil). *Sci Tot Environ* 260: 201-211.
- GODOY JM, PADOVANI CR, GUIMARÃES JRD, PEREIRA JCA, VIEIRA LM, CARVALHO ZL AND GALDINO S. 2002. Evaluation of the siltation of River Taquari, Pantanal, Brazil, through Pb-210 geochronology of floodplain lake sediments. *J Braz Chem Soc* 13: 71-77.
- GUYOT JL, JOUANNEAU JM AND WASSON JG. 1999. Characterization of river bed and suspended sediments in the Rio Madeira drainage basin (Bolivian Amazonia). *J South Amer Earth Sci* 12: 401-410.
- HERPIN U, CERRI CC, CARVALHO MCS, MARKERT B, ENZWEILER J, FRIESE K AND BREULMANN G. 2002. Biogeochemical dynamics following land use change from forest to pasture in a humid tropical area (Rondônia, Brazil): a multi-element approach by means of XRF-spectroscopy. *Sci Tot Environ* 286: 97-109.
- INPE. 2009. Estimativa do desmatamento na Amazônia. (São José dos Campos: Instituto Nacional de Pesquisas Espaciais, www.inpe.gov.br)

- LACERDA LD. 2003. Updating global mercury emissions from small-scale gold mining and assessing its environmental impacts. *Environ Geol* 43: 308-314.
- LACERDA LD, PFEIFFER WC, SILVEIRA EG and OTT AT. 1989. Mercury emissions to the Madeira River, Amazon. *Biotropica* 21: 91-93.
- LACERDA LD, SOUZA M and RIBEIRO MG. 2004. The effects of land use change on mercury distribution in soils of Alta Floresta, Southern Amazon. *Environ Pollut* 129: 247-255.
- LECKLER PJ, MILLER JR, LACERDA LD, VINSON D, BONZONGO JC, LYONS WB AND WARWICK JJ. 2000. Elevated mercury concentrations in soils, sediments, water and fish of the Madeira River Basin, Brazilian Amazon: a function of natural enrichments? *Sci Tot Environ* 260: 87-96.
- LODENIUS M, SEPPÄNEN A AND AUTIO S. 1987. Leaching of mercury from peat soil. *Chemosphere* 16: 1215-1220.
- MAGARELLI G AND FOSTIER AH. 2005. Influence of deforestation on the mercury air/soil exchange in the Negro River Basin, Amazon. *Atmos Environ* 39: 7518-7528.
- MARINS RV, PARAQUETTI HHM AND AYRES GA. 2002. Analytical alternative for the physical-chemical speciation of mercury in tropical coastal waters. *Quim Nov* 25: 372-378.
- MAURICE-BOURGOIN L, QUIROGA I, CHINCHEROS J AND COURAU P. 2000. Mercury distribution in waters and fishes of the upper Madeira River and mercury exposure in riparian Amazonian populations. *Sci Tot Environ* 260: 73-86.
- MORAES JFL, VOLKOFF B, CERRI CC AND BERNOUX M. 1996. Soil properties under Amazon forest and changes due to pasture installation in Rondonia, Brazil. *Geoderma* 70: 63-81.
- MORTATTI J, FERREIRA JR, MARTINELLI LA, VICTORIA RL AND TANCREDI ACF. 1989. Biogeochemistry of the Madeira River Basin. *GeoJournal* 19: 391-397.
- MORTON DC, DEFRIES RS, SHIMABUKURO YE, ANDERSON LO, ARAI E, ESPIRITO-SANTO FD, Freitas R AND MORISSETTE J. 2006. Cropland expansion changes deforestation dynamics in the southern Brazilian Amazon. *Proc Nat Acad Sci* 103: 14637-14641.
- PALERMO EFA, KASPER D, REIS TS, NOGUEIRA S, BRANCO CWC AND MALM O. 2004a. Mercury level increase in fish tissues downstream the Tucuruí reservoir, Brazil. *RMZ. Mat Geoenviron* 51: 1292-1294.
- PALERMO EFA, KEHRIG HA, BRANCO CWC AND Malm O. 2004c. Mercury and methylmercury in suspended particulate matter and sediments of a slightly impacted reservoir of Brazil. *RMZ. Mat Geoenviron* 51: 1289-1291.
- PALERMO EFA, KEHRIG HA AND MALM O. 2004b. Inorganic and methyl mercury in food chain from a Brazilian reservoir. *RMZ. Mat Geoenviron* 51: 1103-1106.
- PFEIFFER WC AND LACERDA LD. 1988. Mercury inputs to the Amazon region, Brazil. *Environ Technol Lett* 9: 325-330.
- ROULET M, LUCOTTE M, CANUEL R, FARELLA N, COURCELLES M, GUIMARÃES JRD, MERGLER D and AMORIM M. 2000. Increase in mercury contamination recorded in lacustrine sediments following deforestation in the central Amazon. *Chem Geol* 165: 243-266.
- ROULET M, LUCOTTE M, FARELLA N, SERIQUE G, COELHO H, PASSOS CJS, DA SILVA ED, DE ANDRADE PS, MERGLER D, GUIMARÃES JRD AND AMORIM M. 1999. Effects of recent human colonization on the presence of mercury in Amazonian ecosystems. *Wat Air Soil Pollut* 112: 297-313.
- SCHLÜLER K. 1997. Sorption of inorganic mercury and monomethyl mercury in a iron-humus podzol soil of southern Norway studied by batch experiments. *Environ Geol* 30: 266-279.
- SILVEIRA EG, BASTOS WR, MALM O AND BONOTO DM. 2000. The presence of mercury in bottom sediments and rocks from the Madeira River, Brazil. *Geociências* 19: 283-289.